



Secretaria de Meio Ambiente e Desenvolvimento Sustentável - SEMAD
Centro de Informações Meteorológicas e Hidrológicas do Estado de Goiás - CIMEHGO
Sala de Situação de Monitoramento de Riscos e Desastres Naturais

Boletim nº: 0210

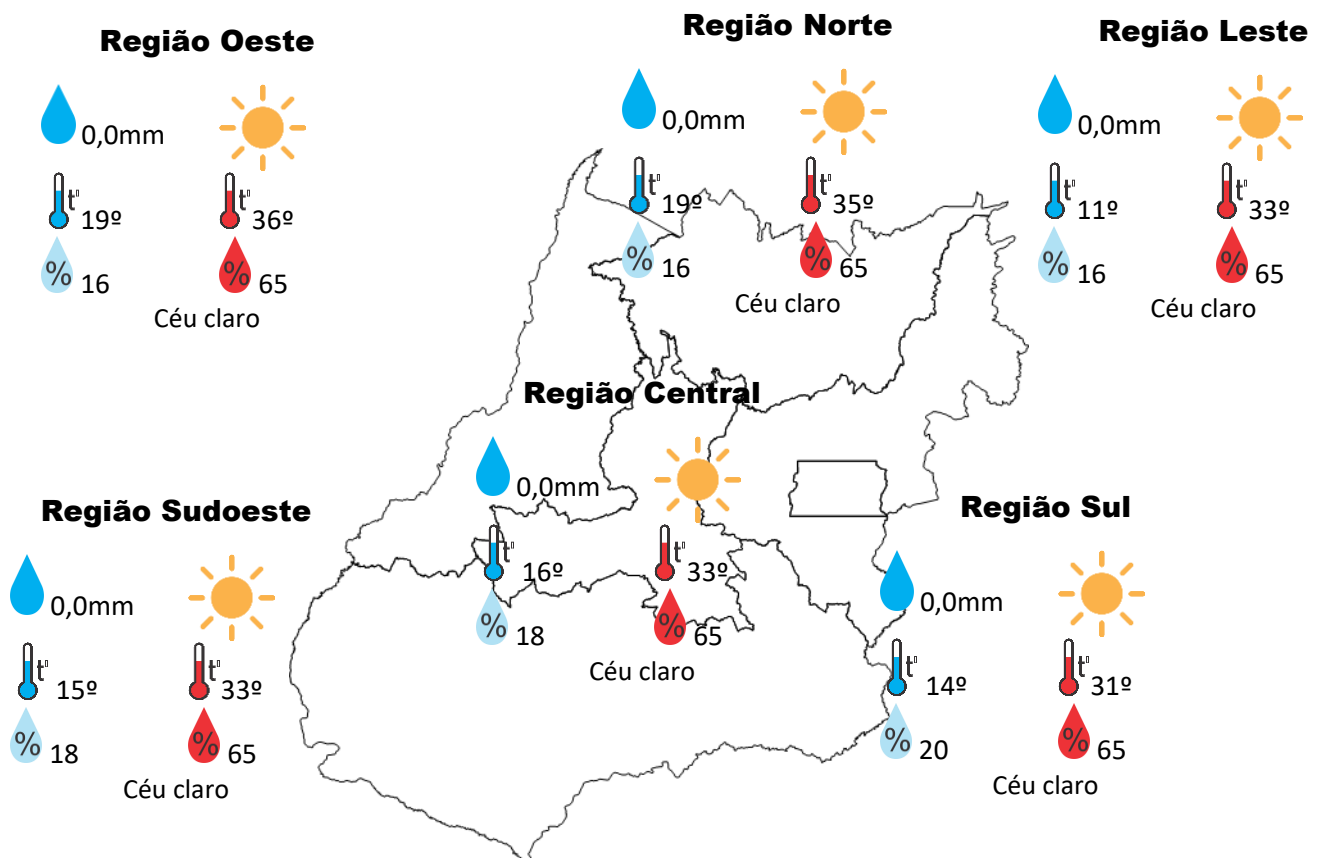
Elaborado na data: 02/09/2022

Previsão para data: 03/09/2022

Informações do Tempo para o Estado

Sábado a massa de ar seco mantém o tempo estável com predomínio de sol em todas as regiões do Estado, no período da tarde temperaturas elevadas e umidade relativa do ar em declínio. **Nível de Alerta para a umidade relativa do ar com índices abaixo de 20% em alguns municípios.**

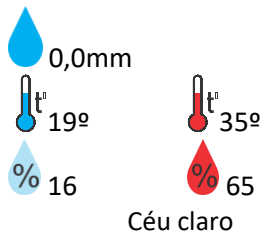
Capital: com tempo estável e predomínio sol, temperatura máxima podendo chegar aos 33°C e umidade relativa do ar variando entre 18% a 65%, o nascer do sol será às 06:22hs e o pôr do sol às 18:10hs.



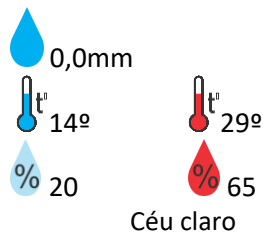


Previsão para alguns municípios:

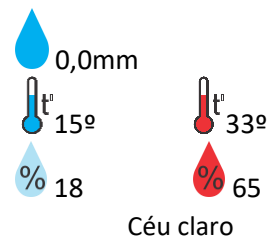
Porangatu



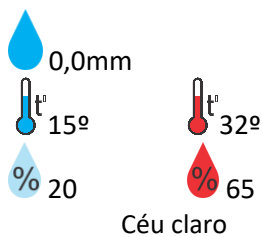
Catalão



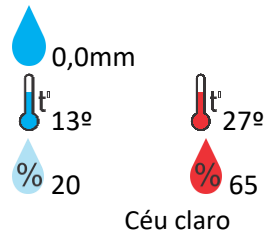
Jataí



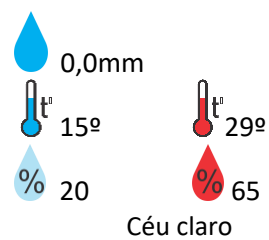
Rio Verde



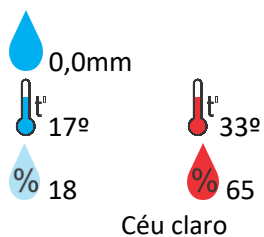
Luiziânia



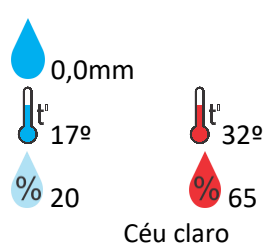
Anápolis



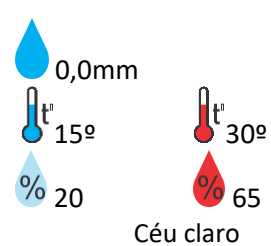
Goiânia



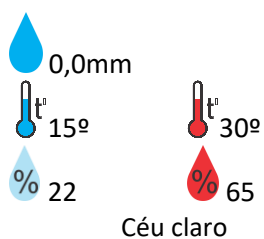
Itumbiara



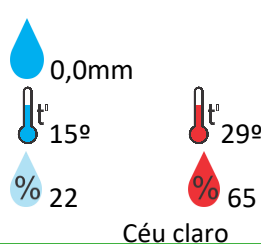
Ouvidor



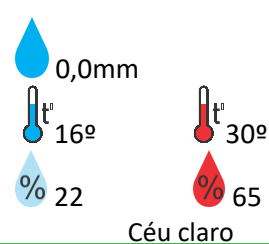
Goiandira



Três Ranchos



Cumari



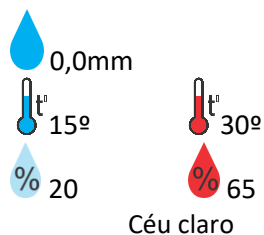
Secretaria de Estado de Meio Ambiente e Desenvolvimento Sustentável - SEMAD

11ª avenida, N° 1.272, Setor Leste Universitário - CEP: 74.605-060 - Goiânia/GO - fone: (62) 3265-1392 – 3265-1361

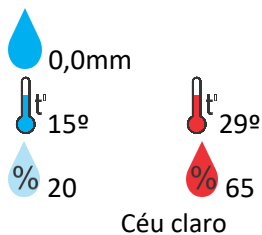
Visite: <https://www.meioambiente.go.gov.br/cimehgo> ou <https://www.cimehgo.meioambiente.go.gov.br/>



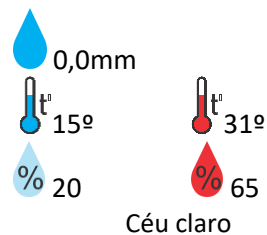
Anhanguera



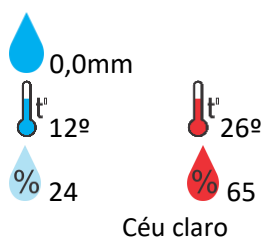
Ipameri



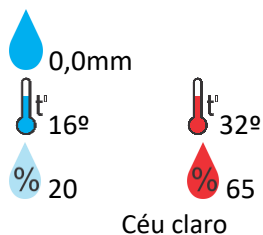
Nova Aurora



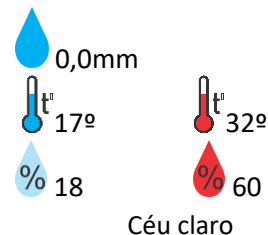
Cristalina



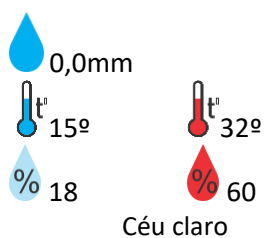
Santa Helena



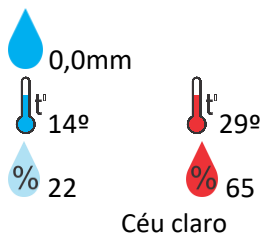
Ceres



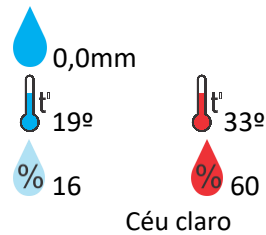
Goianésia



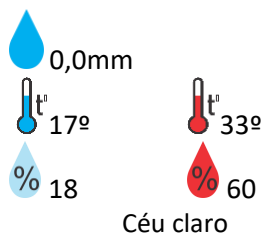
Davinópolis



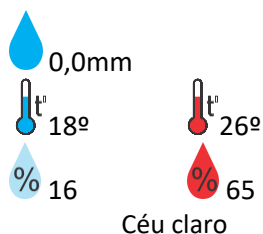
Rubiataba



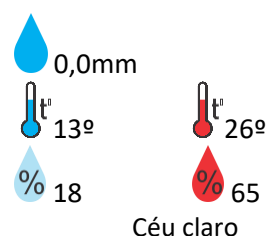
Flores de Goiás



Aruanã



Alto Paraíso



OBS: As informações contidas nesse boletim do tempo levam em consideração dados das variáveis meteorológicas previstas por modelos meteorológicos e análise de imagens de satélite do dia 02/09/2022 às 07:00 horas



Secretaria de Meio Ambiente e Desenvolvimento Sustentável - SEMAD
Centro de Informações Meteorológicas e Hidrológicas do Estado de Goiás - CIMEHGO
Sala de Situação de Monitoramento de Riscos e Desastres Naturais

Boletim nº: 0210

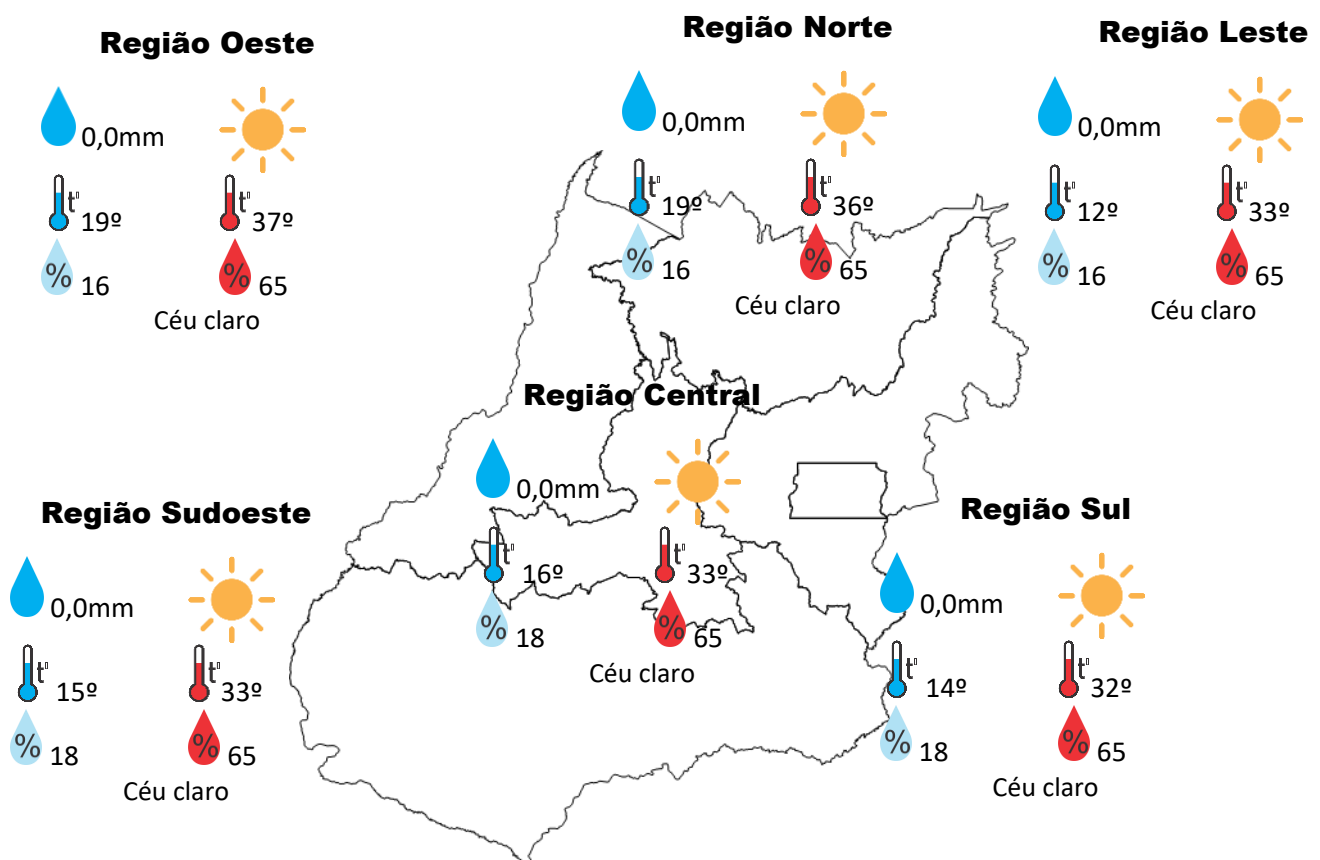
Elaborado na data: 02/09/2022

Previsão para data: 04/09/2022

Informações do Tempo para o Estado

Domingo sem grandes alterações nas condições do tempo, a massa de ar seco mantém o tempo estável com predomínio de sol em todas as regiões do Estado, no período da tarde temperaturas elevadas e umidade relativa do ar em declínio. **Nível de Alerta para a umidade relativa do ar com índices abaixo de 20% em alguns municípios.**

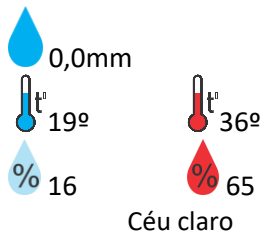
Capital: com tempo estável e predomínio sol, temperatura máxima podendo chegar aos 33°C e umidade relativa do ar variando entre 18% a 65%, o nascer do sol será às 06:22hs e o pôr do sol às 18:10hs.



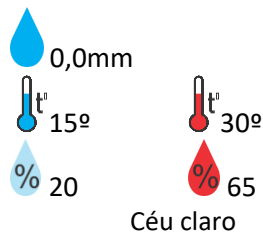


Previsão para alguns municípios:

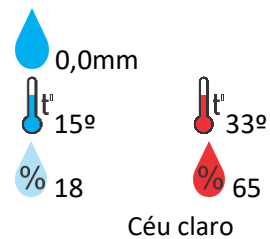
Porangatu



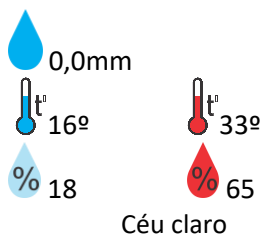
Catalão



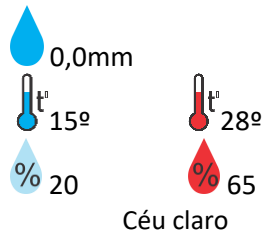
Jataí



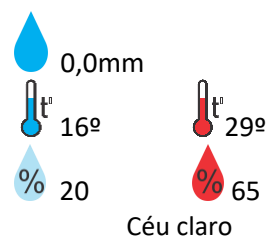
Rio Verde



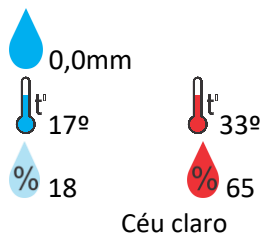
Luziânia



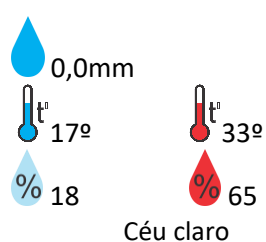
Anápolis



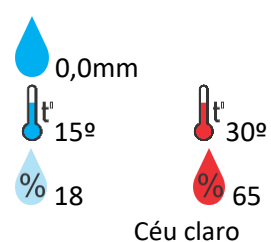
Goiânia



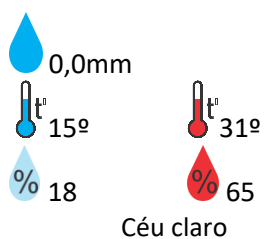
Itumbiara



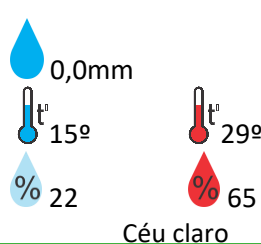
Ouvidor



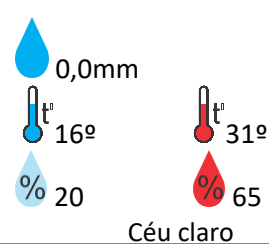
Goiandira



Três Ranchos



Cumari



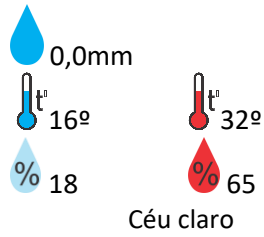
Secretaria de Estado de Meio Ambiente e Desenvolvimento Sustentável - SEMAD

11ª avenida, N° 1.272, Setor Leste Universitário - CEP: 74.605-060 - Goiânia/GO - fone: (62) 3265-1392 – 3265-1361

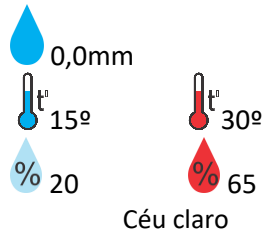
Visite: <https://www.meioambiente.go.gov.br/cimehgo> ou <https://www.cimehgo.meioambiente.go.gov.br/>



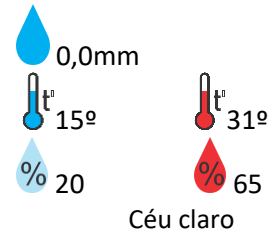
Anhanguera



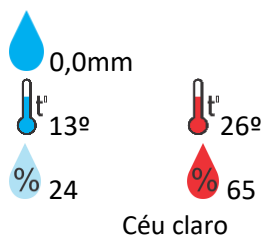
Ipameri



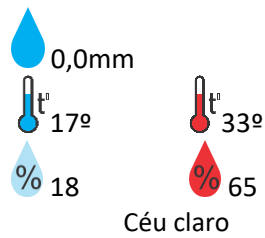
Nova Aurora



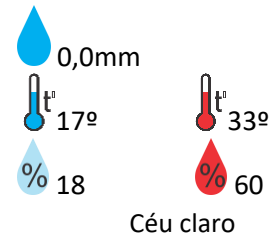
Cristalina



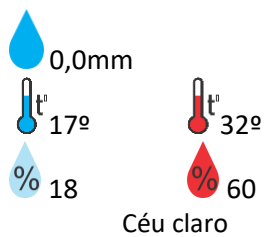
Santa Helena



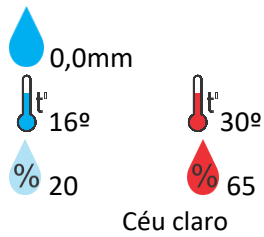
Ceres



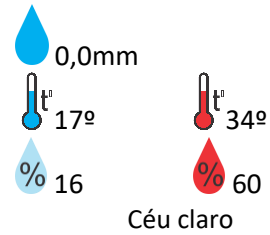
Goianésia



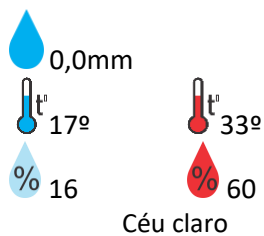
Davinópolis



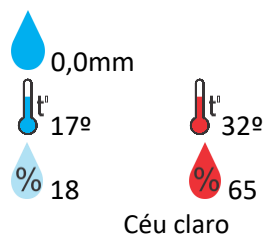
Rubiataba



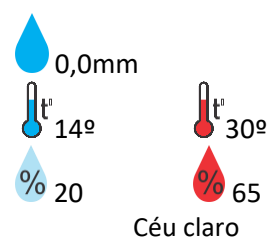
Flores de Goiás



Lagoa Santa



Morrinhos



OBS: As informações contidas nesse boletim do tempo levam em consideração dados das variáveis meteorológicas previstas por modelos meteorológicos e análise de imagens de satélite do dia 02/09/2022 às 07:00 horas